



Arresting/Responsible officer		Signature: 	Comments:
Name:	Andrew James LIPKE		
Rank:	Plain Clothes Senior Constable		
Reg. no.:	4014914		
Date:	08/01/2014		
Email address:			
Supervisor's rank and name: A/DS Chris DUHIG		Supervisor's contact details: 5480 1044	



Name of the project: West side Little Widgee Creek
Generated by Measure Map on 27/01/2013 21:22:33

Area: 159,141 m²
Perimeter: 2.54 km



Map points:: West side Little Widgee Creek

Point	Latitude	Longitude	Distance to point	Altitude
n. 0	-26.204411	152.453150	28.0 m	98.9 m
n. 1	-26.204205	152.452988	42.3 m	98.9 m
n. 2	-26.203823	152.452989	39.5 m	97.9 m
n. 3	-26.203505	152.453167	84.1 m	96.9 m
n. 4	-26.202943	152.453733	38.9 m	94.5 m
n. 5	-26.202689	152.454002	0.0 m	93.8 m
n. 6	-26.202689	152.454002	41.3 m	93.8 m
n. 7	-26.202484	152.454347	42.2 m	93.3 m
n. 8	-26.202402	152.454760	32.7 m	93.7 m
n. 9	-26.202411	152.455087	34.8 m	94.6 m
n. 10	-26.202143	152.455268	38.7 m	95.3 m
n. 11	-26.201798	152.455329	49.8 m	95.6 m
n. 12	-26.201371	152.455483	0.0 m	95.2 m
n. 13	-26.201371	152.455483	51.8 m	95.2 m
n. 14	-26.200940	152.455684	40.2 m	94.3 m
n. 15	-26.200589	152.455786	78.2 m	94.1 m
n. 16	-26.199887	152.455706	58.9 m	93.2 m
n. 17	-26.199355	152.455708	48.8 m	93.0 m
n. 18	-26.198916	152.455684	44.9 m	93.0 m
n. 19	-26.198536	152.455838	80.7 m	93.5 m
n. 20	-26.197839	152.456075	37.9 m	93.4 m
n. 21	-26.197518	152.455945	31.9 m	92.8 m
n. 22	-26.197268	152.455786	64.0 m	92.4 m
n. 23	-26.197137	152.455162	29.0 m	92.0 m
n. 24	-26.196876	152.455162	35.3 m	92.0 m
n. 25	-26.196671	152.455433	35.3 m	92.2 m
n. 26	-26.196671	152.455786	40.2 m	92.1 m
n. 27	-26.196316	152.455703	86.9 m	92.2 m
n. 28	-26.196032	152.454893	538.5 m	92.8 m
n. 29	-26.200762	152.453653	216.1 m	97.2 m
n. 30	-26.202469	152.452607	129.2 m	102.5 m
n. 31	-26.203501	152.452003	204.5 m	103.2 m
n. 32	-26.205343	152.451893	174.1 m	103.0 m
n. 33	-26.205149	152.453622	45.9 m	99.3 m
n. 34	-26.204746	152.453515	---	98.6 m

TASKING SHEET

(Typed or Handwritten. Make copy if possible. Team Leader Ensure form is returned to FCP.)



TASK NUMBER

HOW TASKED

DATE TASK ISSUED

TIME TASK ISSUED

CALL SIGN

SEARCH LOCATION

RADIO CH

GPS ISSUED Y / N GPS Number

Radio Number

ROLE	NAME	1st Aid	DOB	ORGANISATION	PHONE
TEAM LEADER		Y / N			
		Y / N			
		Y / N			
		Y / N			
		Y / N			
		Y / N			
		Y / N			
		Y / N			
		Y / N			
		Y / N			

SEARCH CATEGORY <input type="text"/>	SEARCH TYPE <input type="text"/>	LAND	MARINE
--------------------------------------	----------------------------------	------	--------

SEARCH BRIEF. Map attached Y/N

Conduct a foot search of the area downstream of Little Widgee Creek from where it intersects with the Gympie Woolloga Rd.
 Conduct a line search along the Western side of Little Widgee Creek to Widgee Creek.

TIME OUT		SEARCH START		SEARCH FINISH	
TIME IN		SIGNED TEAM LEADER AS UNDERSTOOD:			

RESULTS OF SEARCH

Signed/Team leader		TIME DATE	
--------------------	--	-----------	--

SARMC/FSC COMMENTS (Command Post Use)

Printed at 27/01/2013 7:07 PM

SIGNED SMC/FSC		TIME DATE	FINALISED (Tick when complete) <input type="checkbox"/>
----------------	--	-----------	---

Name of the project: East side Little Widgee Creek
Generated by Measure Map on 27/01/2013 21:01:07

Area: 196,850 m²
Perimeter: 2.62 km




Map points:: East side Little Widgee Creek

Point	Latitude	Longitude	Distance to point	Altitude
n. 0	-26.205138	152.453646	51.9 m	99.3 m
n. 1	-26.204692	152.453486	51.9 m	98.5 m
n. 2	-26.204434	152.453052	69.4 m	99.3 m
n. 3	-26.203817	152.452932	145.6 m	98.1 m
n. 4	-26.202797	152.453849	42.9 m	94.0 m
n. 5	-26.202509	152.454137	39.7 m	93.6 m
n. 6	-26.202468	152.454531	58.1 m	93.0 m
n. 7	-26.202393	152.455106	40.6 m	94.7 m
n. 8	-26.202074	152.455308	58.1 m	95.6 m
n. 9	-26.201566	152.455449	56.0 m	95.8 m
n. 10	-26.201096	152.455656	46.2 m	94.7 m
n. 11	-26.200688	152.455750	190.6 m	94.2 m
n. 12	-26.198968	152.455690	90.4 m	93.0 m
n. 13	-26.198182	152.455932	60.0 m	93.9 m
n. 14	-26.197657	152.456080	37.0 m	92.9 m
n. 15	-26.197411	152.455828	68.5 m	92.7 m
n. 16	-26.197094	152.455240	45.4 m	92.0 m
n. 17	-26.196707	152.455389	41.5 m	92.2 m
n. 18	-26.196689	152.455803	50.9 m	92.0 m
n. 19	-26.196318	152.456103	124.0 m	92.0 m
n. 20	-26.196431	152.457338	40.9 m	92.0 m
n. 21	-26.196798	152.457373	146.7 m	91.9 m
n. 22	-26.198027	152.456827	260.9 m	94.9 m
n. 23	-26.200371	152.457083	97.5 m	105.5 m
n. 24	-26.201249	152.457152	136.0 m	113.5 m
n. 25	-26.202462	152.457356	101.9 m	111.1 m
n. 26	-26.203363	152.457153	158.4 m	107.3 m
n. 27	-26.204738	152.456715	309.8 m	101.3 m
n. 28	-26.205138	152.453646	---	99.3 m



QUEENSLAND POLICE SERVICE

STATEMENT OF WITNESS



QP 0125
01/06
A14

Occurrence #: QP

Statement no.: _____ Date: 22/10/2012

Statement of

Name of witness: RUSTEN, Glenn

Date of birth: _____ Age: _____ Occupation: Police Officer

Police officer taking statement

Name: RUSTEN, Glenn

Rank: Senior Constable Reg. no.: 10778

Region/Command/Division: North Coast Station: Wide Bay Forensic
Crash Unit

Statement:

Senior Constable Glenn RUSTEN states:

1. I am a Senior Constable of Police presently stationed at the Wide Bay Forensic Crash Unit.
2. I have been involved in serious and fatal crash investigations including road, marine, aircraft and industrial incident investigations on a part time basis since 2008 and commenced on a full time basis in December 2009.
3. I have also served for six years in the Queensland Police Traffic Branch and have successfully completed level 2 car courses and am qualified as a speed detection device instructor. I hold trade qualifications as an electrical fitter mechanic. I have attended seminars in Crash Investigation and have also conducted crash and skid testing on a number of occasions at the Mount Cotton Driver Training Facility in Brisbane and the Road Craft Training facility, Gympie.

(Witness's signature)

(Justice of the Peace (Qual.)/
Commissioner for Declarations's signature)

(Signature of police officer
preparing statement)



Qualifications:

- Advanced Certificate in Electro-mechanical Maintenance
Department of Defence
- Certificate IV in Assessment and Workplace Training
Queensland Police Service
- Diploma of Public Safety (Policing)
Queensland Police Service

Training:

- 2012. Conduct Crush Analysis using 'Crush' Application (CSI005A). Road Accident Investigation Service / Assent TECS
- 2011. ATSB Aviation Accident Investigation Fundamentals. Australian Transport Safety Bureau.
- 2010. Advanced Crash Reconstruction with Excel Applications, Accident Analysis and Reconstruction Inc.
- 2010. Vericom Operators Course, Queensland Transport and Main Roads.
- 2010. Forensic Mapping course (CSI010A). Road Accident Investigation Service / Assent TECS
- 2009. Conduct Crash Analysis courses (CSI003A) in advanced crash reconstruction investigation. Road Accident Investigation Service / Assent TECS
- 2009. Gather Analyse and Interpret Pedestrian and Bicycle – involved Crashes (CSI006A) in advanced crash reconstruction investigation. Road Accident Investigation Service / Assent TECS
- 2009. Analyse Commercial Vehicle Collisions (CSI008A) in advanced crash reconstruction investigation. Road Accident Investigation Service / Assent TECS
- 2009. Analyse Motor Cycle Collisions (CSI007A) in advanced crash reconstruction investigation. Road Accident Investigation Service / Assent TECS
- 2009. Analyse and Report on Evidence Course (CSI007A) in advanced crash reconstruction investigation. (Advanced Crash Investigation Course) Road Accident Investigation Service / Assent TECS
- 2008. Basic Accident Investigation Course (QC0469). Queensland Police Service.

(Witness's signature)

(Justice of the Peace (Qual.)/
Commissioner for Declarations's signature)

(Signature of police officer
preparing statement)

11. I can now produce this certificate.



EXHIBIT NO

12. I had no further part in this investigation.

G. Rusten

Glenn RUSTEN

Senior Constable 10778

Forensic Crash Unit Wide Bay.

Justices Act Acknowledgement

Justices Act 1886

I acknowledge by virtue of section 110A(6C)(c) of the Justices Act 1886 that:

- (1) This written statement by me dated 16/03/2013 and contained in the pages numbered 1 to 4 is true to the best of my knowledge and belief; and
- (2) I make this statement knowing that, if it were admitted as evidence, I may be liable to prosecution for stating in it anything that I know is false.

G. Rusten

.....Signature

Signed at Maryborough this 16th day of March 2013

G. Rusten

(Witness's signature)

(Justice of the Peace (Qual.)/
Commissioner for Declarations's signature)

(Signature of police officer
preparing statement)

SECTION 95 CERTIFICATE
(Statements Produced By Computers)

Evidence Act 1977
Section 95(4)

QP 0880
08/03
46

I, RUSTEN Glenn Police Forensic Crash
(Family name) (Given name(s)) (Occupation)
Investigator

of Maryborough Police Station
(Address)

DO HEREBY CERTIFY that to the best of my knowledge and belief:

1. I am employed by: Queensland Police Service
(Employer's name)

of: Maryborough Police Station
(Employer's address)

and have been so employed since: 1997
(Date)

2. During the period from: 05/03/2013 to 15/03/2013
(Date) (Date)

Glenn RUSTEN did regularly use a computer
(Employee's name)

being: Water Police Computer with SAR interface
(Description of computer)

to store and process information for the purpose of Scene Mapping
an activity regularly carried on over the said period. (State activity, e.g., accounting)

3. During the said period the computer was operating properly.

4. The following document(s), attached hereto and identified by the letter(s) **A** to , was produced by the said computer during the said period.

5. The said documents were produced in the following manner:

GPS datum overlaid on base maps and printed
(Manner in which information was supplied to computer, e.g., computer processing)

6. Over the said period there was regularly supplied to the computer in the ordinary course of the activities information of the kind **from which the information so contained is derived**.

7. The information contained in the document(s) **derives from** information supplied the computer in the ordinary course of the Scene Mapping activities.
(State activity, e.g., accounting)

Signed: G. m. [Signature] Senior Constable Crash Investigation and
Reconstruction
(Position/Designation)

Dated: 16/03/2013

*delete if not applicable

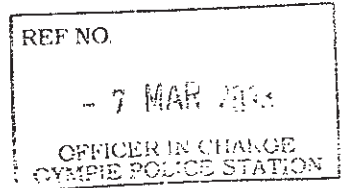


Exhibits



Infrastructure Services

Infrastructure Operations
Phone: (07) 5481 0899
Email: works@gympie.qld.gov.au



Our Ref: Doc Id 1624756: File No: 4-8-7-7-5 GGC: SDH00362
Your Ref:

25 February 2013

Queensland Police Service
Po Box 176
GYMPIE QLD 4570

Attn: Andy Lipke

Dear Andy

**RE: Signage – Gympie-Woolooga Road
Little Widgee Creek**

Further to your email of 13 February 2013, I wish to advise as follows:

- Gympie-Woolooga Rd is a declared road, under the jurisdiction of the Department of Transport and Main Roads.
- Gympie Regional Council has entered into a Road Maintenance Performance Contract (RMPC) with the Department, for the maintenance of declared roads within the Council area.
- Emergency call outs are included as part of the contract.
- Council has a flood operations procedure. This document includes temporary flood signage locations (primarily for significant known flood locations). Little Widgee Creek Bridge is not included in this procedure.

Council's ability to respond to flash flooding is limited by knowledge (of an event at a location), resources, and the ability to reach locations during an event.

Should you require any further information on this matter, please contact Council's Grayden Curry General Manager Technical Services on 5481 0899.

Yours faithfully


for B.J. SMITH
CHIEF EXECUTIVE OFFICER

■

CERTIFICATE
s.95(4) Evidence Act

I, Tracey Lee WARREN being a Sergeant of Police, Gympie District Police Communications, Gympie Police Station, Channon Street, Gympie, Queensland.

DO HEREBY CERTIFY that to the best of my knowledge and belief:

1. I am employed by the Queensland Police Service of Police Station, Channon Street, Gympie, Qld and have been so employed since the 8th February 1993.
2. During the period from the 9th December 2006 the Queensland Police Service did regularly use a computer being a Addcom Audio Logger to store and process information for the purpose of recording radio and telephone conversations in the Gympie Police Communications room carried on over the said period.
3. During the said period the computer was operating properly.
4. The attached compact disc attached hereto and identified by the letter 'A' was produced by the said computer during the said period.
5. The said compact disc was produced in the following manner:

The telephone/radio calls were recorded in the Gympie Communications room by the Addcom Audio Logger.

Two '000' telephone calls were recorded for the 27th January 2013 as follows:

- 1 *000 call received at 03:58:17 hours (duration 00:02:38)
(CH3_02000A51_43.wav refers)
- 2.*000 call received at 04:14:33 hours (duration 00:01:03)

These calls were recorded on a Compact Disc (CD).

6. Over the said period there was regularly supplied to the computer in the ordinary course of the day, recordings of telephone and radio calls.
7. The information contained in the compact disc reproduces from information supplied to the computer in the ordinary course of the recording activities.



T.L. WARREN
COMCO 9460
Sergeant
Gympie Police Station

Dated: 21st February 2013

FR1129332-2153412-4005963-IMG_0225.JPG C
opyright QPS Exhibit 19/02/13 01 154

FR1129332-2153412-4005963-IMG_0226.JPG C
copyright QPS Exhibit 19/02/13 02 154

FR1129332-2153412-4005963-IMG_0227.JPG C
opyright QPS Exhibit 19/02/13 03 154

FR1129332-2153412-4005963-IMG_0228.JPG C
opyright QPS Exhibit 19/02/13 04 154

FR1129332-2153412-4005963-IMG_0229.JPG C
opyright QPS Exhibit 19/02/13 05 154

FR1129332-2153412-4005963-IMG_0230.JPG C
copyright QPS Exhibit 19/02/13 06 154

FR1129332-2153412-4005963-IMG_0231.JPG C
copyright QPS Exhibit 19/02/13 07 154



FR1129332-2153412-4005963-IMG_0232.JPG C
copyright QPS Exhibit 19/02/13 08:154



FR1129332-2153412-4005963-IMG_0233.JPG C
opyright QPS Exhibit 19/02/13 09 154



FR1129332-2153412-4005963-IMG_0234.JPG C
opyright QPS Exhibit 19/02/13 10 154

FR1129332-2154939-4014006-IMG_0001.JPG C
opyright QPS Exhibit 19/02/13 01 155

FR1129332-2154939-4014006-IMG_0002.JPG C
opyright QPS Exhibit 19/02/13 02 155

FR1129332-2154939-4014006-IMG_0003.JPG C
copyright QPS Exhibit 19/02/13 03 155

FR1129332-2154939-4014006-IMG_0004.JPG C
copyright QPS Exhibit 19/02/13 04 155

FR1129332-2154939-4014006-IMG_0005.JPG C
copyright QPS Exhibit 19/02/13 05 155



FR1129332-2154939-4014006-IMG_0006.JPG C
opyright QPS Exhibit 19/02/13 06 155



FR1129332-2154939-4014006-IMG_0007.JPG C
opyright QPS Exhibit 19/02/13 07 155

FR1129332-2154939-4014006-IMG_0008.JPG C
copyright QPS Exhibit 19/02/13 08 155

FR1129332-2154939-4014006-IMG_0009.JPG C
opyright QPS Exhibit 19/02/13 09 155

FR1129332-2154939-4014006-IMG_0010.JPG C
opyright QPS Exhibit 19/02/13 10 155

FR1129332-2154939-4014006-IMG_0011.JPG C
opyright QPS Exhibit 19/02/13 11 155



FR1129332-2154939-4014006-IMG_0012.JPG C
opyright QPS Exhibit 19/02/13 12 155

FR1129332-2154939-4014006-IMG_0013.JPG C
opyright QPS Exhibit 19/02/13 13 155

FR1129332-2154939-4014006-IMG_0014.JPG C
opyright QPS Exhibit 19/02/13 14 155

FR1129332-2154939-4014006-IMG_0015.JPG C
opyright QPS Exhibit 19/02/13 15 155

FR1129332-2154939-4014006-IMG_0016.JPG C
opyright QPS Exhibit 19/02/13 16 155

FR1129332-2154939-4014006-IMG_0017.JPG C
copyright QPS Exhibit 19/02/13 17 155



FR1129332-2154941-4014006-IMG_0018.JPG C
copyright QPS Exhibit 19/02/13 01 156



FR1129332-2154941-4014006-IMG_0019.JPG C
copyright QPS Exhibit 19/02/13 02 156



FR1129332-2154941-4014006-IMG_0020.JPG C
opyright QPS Exhibit 19/02/13 03 156



FR1129332-2154941-4014006-IMG_0021.JPG C
copyright QPS Exhibit 19/02/13 04 156



FR1129332-2154941-4014006-IMG_0022.JPG C
copyright QPS Exhibit 19/02/13 05 156



FR1129332-2154941-4014006-IMG_0023.JPG C
copyright QPS Exhibit 19/02/13 06 156



FR1129332-2154941-4014006-IMG_0024.JPG C
opyright QPS Exhibit 19/02/13 07 156




FR1129332-2154946-4014006-IMG_0026.JPG C
copyright QPS Exhibit 19/02/13 01 157



FR1129332-2154946-4014006-IMG_0027.JPG C
copyright QPS Exhibit 19/02/13 02 157



FR1129332-2154946-4014006-IMG_0028.JPG C
copyright QPS Exhibit 19/02/13 03 157



FR1129332-2154946-4014006-IMG_0029.JPG C
copyright QPS Exhibit 19/02/13 04 157



FR1129332-2154946-4014006-IMG_0030.JPG C
opyright QPS Exhibit 19/02/13 05 157



LITTLE WIDGEE CREEK

FR1129332-2154946-4014006-IMG_0031.JPG C
opyright QPS Exhibit 19/02/13 06 157



FR1129332-2154946-4014006-IMG_0032.JPG C
opyright QPS Exhibit 19/02/13 07 157



FR1129332-2154946-4014006-IMG_0033.JPG C
opyright QPS Exhibit 19/02/13 08 157

NG
G

LITTLE WIDGEE CREEK

FR1129332-2154946-4014006-IMG_0034.JPG C
copyright QPS Exhibit 19/02/13 09 157



FR1129332-2154946-4014006-IMG_0035.JPG C
copyright QPS Exhibit 19/02/13 10 157

FR1129332-2153437-4005963-IMG_2219.JPG C
opyright QPS Exhibit 19/02/13 21 153

FR1129332-2153437-4005963-IMG_2218.JPG C
opyright QPS Exhibit 19/02/13 20 153

FR1129332-2153437-4005963-IMG_2217.JPG C
opyright QPS Exhibit 19/02/13 19 153

FR1129332-2153437-4005963-IMG_2216.JPG C
opyright QPS Exhibit 19/02/13 18 153

FR1129332-2153437-4005963-IMG_2215.JPG C
copyright QPS Exhibit 19/02/13 17 153

FR1129332-2153437-4005963-IMG_2214.JPG C
opyright QPS Exhibit 19/02/13 16 153

FR1129332-2153437-4005963-IMG_2213.JPG C
opyright QPS Exhibit 19/02/13 15 153

FR1129332-2153437-4005963-IMG_2211.JPG C
opyright QPS Exhibit 19/02/13 14 153

FR1129332-2153437-4005963-IMG_2210.JPG C
opyright QPS Exhibit 19/02/13 13 153

FR1129332-2153437-4005963-IMG_2209.JPG C
copyright QPS Exhibit 19/02/13 12 153

FR1129332-2153437-4005963-IMG_2208.JPG C
opyright QPS Exhibit 19/02/13 11 153

FR1129332-2153437-4005963-IMG_2206.JPG C
opyright QPS Exhibit 19/02/13 10 153

FR1129332-2153437-4005963-IMG_2205.JPG C
opyright QPS Exhibit 19/02/13 09 153

FR1129332-2153437-4005963-IMG_2204.JPG C
opyright QPS Exhibit 19/02/13 08 153

FR1129332-2153437-4005963-IMG_2203.JPG C
copyright QPS Exhibit 19/02/13 07 153

FR1129332-2153437-4005963-IMG_2202.JPG-C
copyright QPS Exhibit 19/02/13 06 153



FR1129332-2153437-4005963-IMG_2201.JPG C
copyright QPS Exhibit 19/02/13 05 153



FR1129332-2153437-4005963-IMG_2200.JPG C
opyright QPS Exhibit 19/02/13 04 153

LITTLE WIDGEE CREEK

FR1129332-2153437-4005963-IMG_2199.JPG C
copyright QPS Exhibit 19/02/13 03 153

FR1129332-2153437-4005963-IMG_2198.JPG C
opyright QPS Exhibit 19/02/13 02 153

FR1129332-2153437-4005963-IMG_2196.JPG C
copyright QPS Exhibit 19/02/13 01 153

FR1129332-2153409-4005963-IMG_2195.JPG C
opyright QPS Exhibit 19/02/13 04 15Z

FR1129332-2153409-4005963-IMG_2194.JPG C
opyright QPS Exhibit 19/02/13 03 152

FR1129332-2153409-4005963-IMG_2193.JPG C
opyright QPS Exhibit 19/02/13 02 152

FR1129332-2153409-4005963-IMG_2192.JPG C
opyright QPS Exhibit 19/02/13 01 152